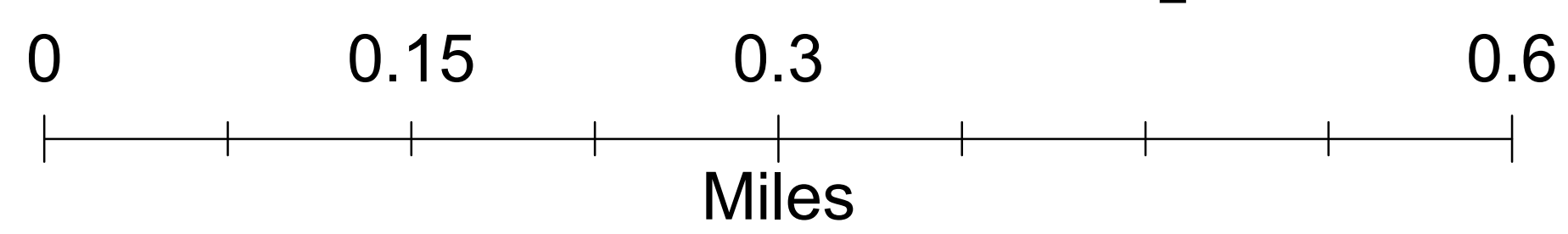


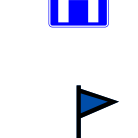
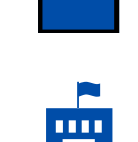






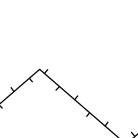






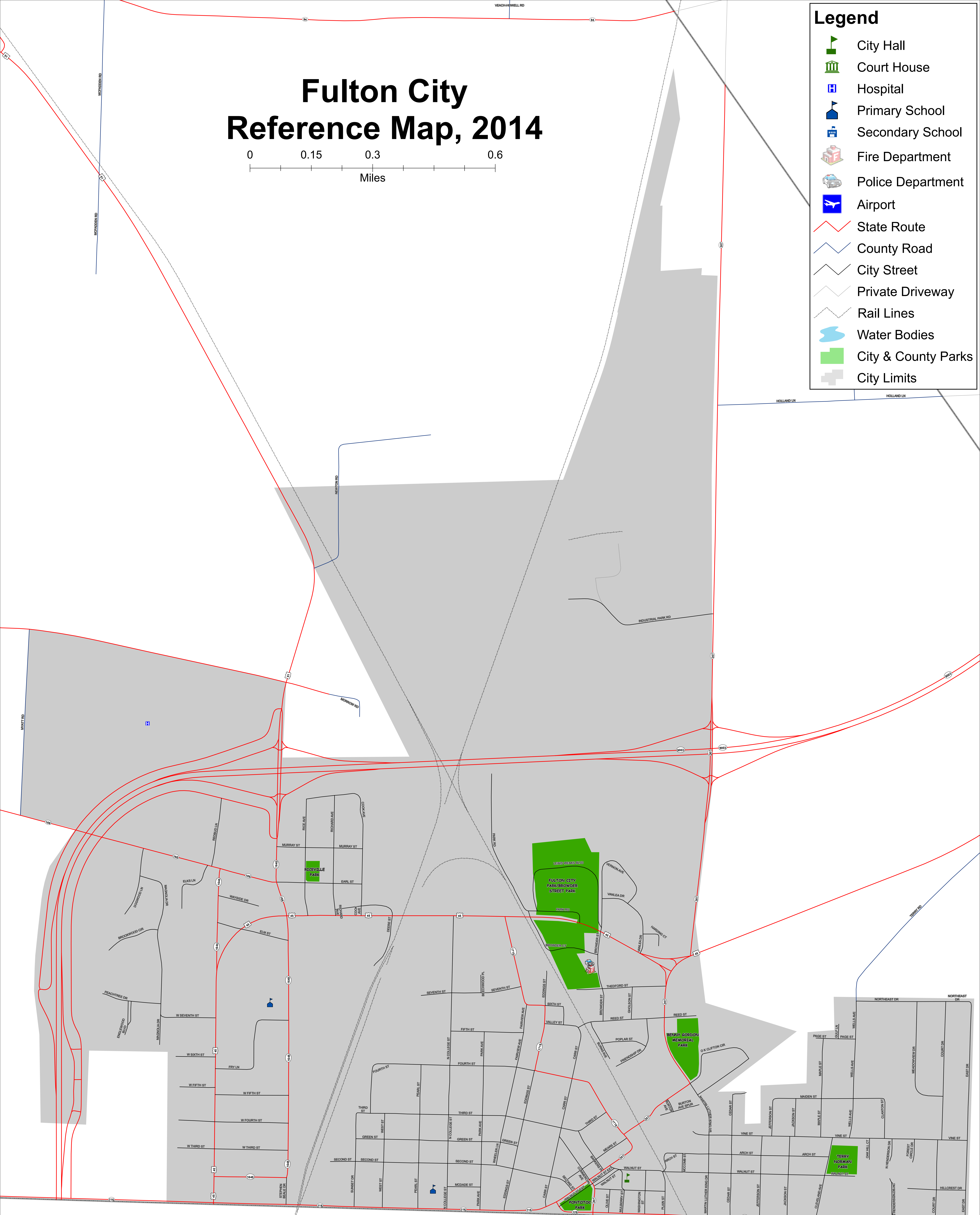


# Fulton City Reference Map, 2014



## Legend

-  City Hall
-  Court House
-  Hospital
-  Primary School
-  Secondary School
-  Fire Department
-  Police Department
-  Airport
-  State Route
-  County Road
-  City Street
-  Private Driveway
-  Rail Lines
-  Water Bodies
-  City & County Parks
-  City Limits



DATA SOURCES:  
 Road Data is from the Kentucky Transportation Cabinet, Highway Information System, as of April 2014.  
 City Limits are from the Kentucky Office of Geographic Information, and represent the current official Corporate Limits on file with the Commonwealth of Kentucky as of April 2014.