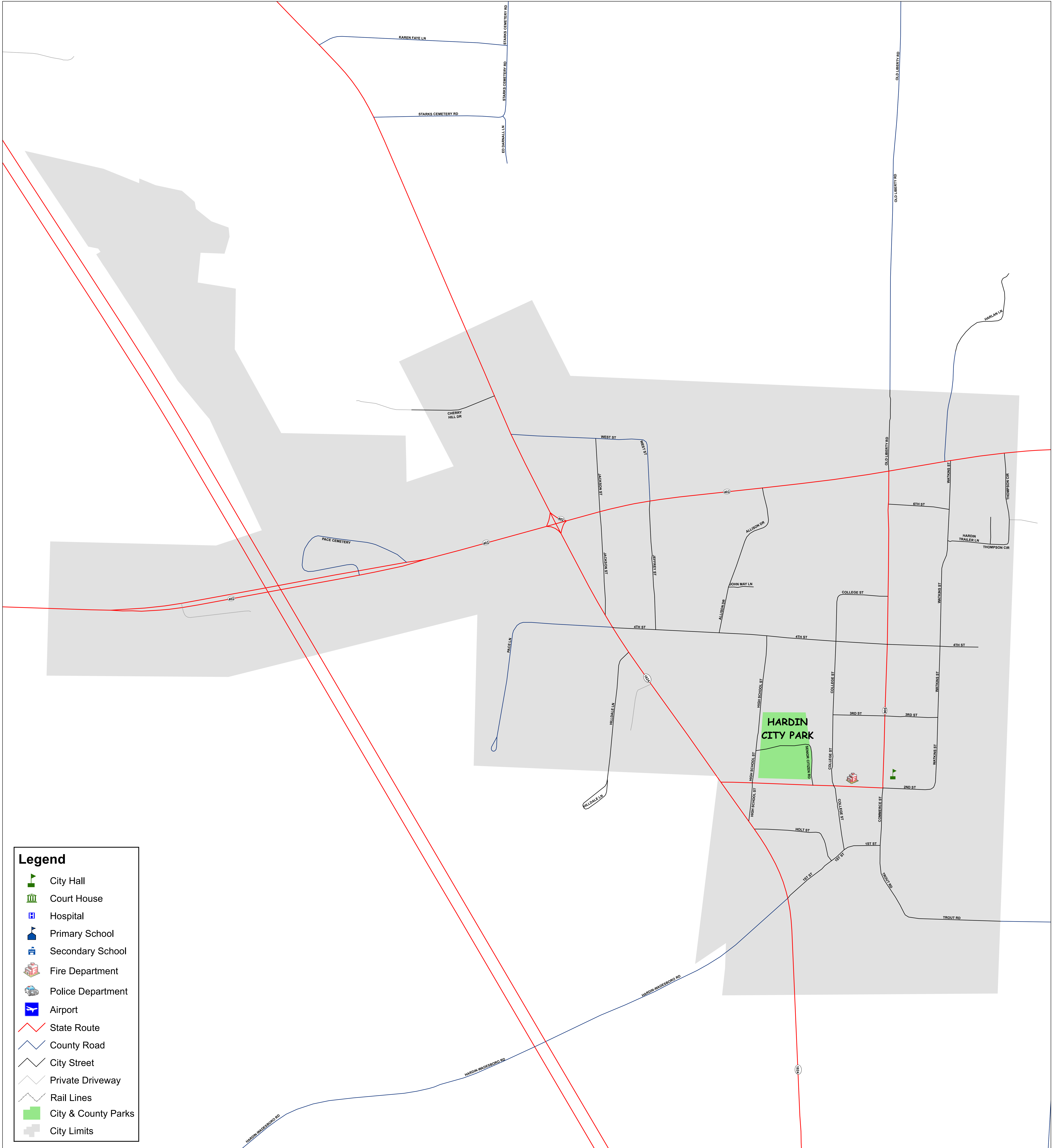
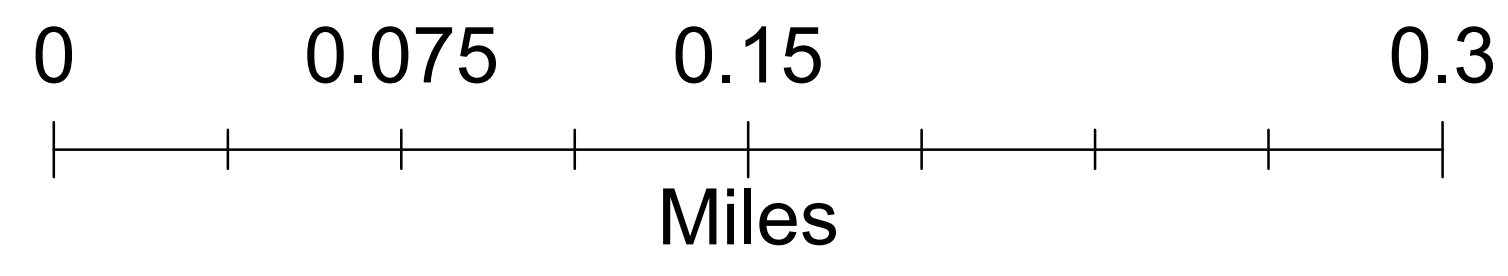



Hardin Reference Map, 2014



Legend

- City Hall
- Court House
- Hospital
- Primary School
- Secondary School
- Fire Department
- Police Department
- Airport
- State Route
- County Road
- City Street
- Private Driveway
- Rail Lines
- City & County Parks
- City Limits

DATA SOURCES:
 Road Data is from the Kentucky Transportation Cabinet, Highway Information System, as of April 2014.
 City Limits are from the Kentucky Office of Geographic Information, and represent the current official Corporate Limits on file with the Commonwealth of Kentucky as of April 2014.